



भारतीय राष्ट्रीय राजमार्ग प्राधिकरण

(सड़क परिवहन एवं राजमार्ग मंत्रालय, भारत सरकार)

National Highways Authority of India

(Ministry of Road Transport and Highways, Government of India)

क्षेत्रीय कार्यालय-पश्चिम उ०प्र०, लखनऊ Regional Office - West UP, Lucknow.

3/248, विशाल खण्ड, गोमती नगर, लखनऊ-226010 (उ.प्र.)

3/248, Vishal Khand, Gomti Nagar, Lucknow-226010 (UP)

दूरभाष / Phone : 0522-4960291, टेलीफैक्स / Fax : 0522-4950680

ई-मेल / E-mail : rowestup@nhai.org, rowestup@gmail.com



19001/1/RO-W-UP/NH-24/UG/HPCL/NOC/ 1198

Date: 09.02.2022

Invitation of Public Comments

Sub: Permission for laying Natural Gas Pipeline with OFC along/across NH-731 from Km. 82.810 to Km. 123.860 at different stretches in the State of Uttar Pradesh.

The Authorized Signatory M/s HPCL, Bareilly has submitted the Proposal for crossing permission/NOC for laying Natural Gas Pipeline with OFC along/across NH-731 from Km 82 810 to Km 123 860 at different stretches in the State of Uttar Pradesh.

2. As per the guidelines, issued by the Ministry vide OM No.RW/NH-33044/29/2015/ S&R(R) dated 22.11.2016, the application shall be put out in the public domain for 30 days for seeking claims and objections (on grounds of public inconvenience, safety and general public interest).

3. In view of the above, comments of the public on the above application is invited to the below mentioned address, which should reach by this office within 30 days from the date of publication beyond which no comments shall be entertained.

**The Chief General Manager cum Regional Officer,
National Highways Authority of India
Regional Office, UP-West, Lucknow
3/248, Vishal Khand, Gomti Nagar
Lucknow-226 010**

This is issues with the approval of RO-West (UP).

Encl: As above.

(N.P. Singh)
DGM (T)
RO-West, UP


Copy to:

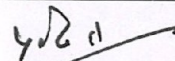
1. Web Admin, NHAI-HQ- with request for uploading on the NHAI website.
2. The Technical Director, NIC, Transport Bhawan, New Delhi- with request for uploading on the Ministry's website.
3. The Authorized Signatory, M/s HPCL, Bareilly for information.
4. The PD, PIU-Bareilly for information.


CHECK-LIST

Checklist of getting approval for laying of Steel Gas Pipeline on NH land Ministry Circular
No: RW/NH 330044/29/2015/S&R (R) Dated 22/11/2016

S.No.	Item	Information / Status	Remarks
	General Information		
1	Name and Address of the Applicant	Hindustan Petroleum Corporation Limited, CGD Project, 1st floor, S.A. 72/79, D.D Puram, Bareilly, Uttar Pradesh-243122.	
2	National Highway Number	NH 731	
3	State	Uttar Pradesh	
4	Location	1. From Km 82.810 in Pitralavillage of PowayaTehsil in Shahjahanpur District up to Km 93.500 in ShahjahanpurCantt. village of Shahjahanpur Tehsil & District. 2. From Km 95.920 at College Road Jn. near ZillaPanchayat office ofShahjahanpur Tehsil & District to Km 98.290 at SH 93 Jn.,(HathoraChaura)in Rasulpur village of Shahjahanpur Tehsil & District. 3. Crossing at Km 98.290 at SH 93 Jn., (HathoraChaura)Shahjahanpur Tehsil & District. 4 From Km 100.200at NH 30 Jnin Mirsipur village of Shahjahanpur Tehsil & District to Km 123.860in Shahabad Dehatvillage of Shahabad Tehsil of Hardoi District.	
5	Chainage in Km	1.Parallel From Km 82.810 to Km 93.500 2.Parallel From Km 95.920 to Km 98.290 3.Crossing at Km 98.290 4.Parallel From Km 100.200 to Km 123.860	
6	Length in Meters	10690 + 2370 + 20 + 23660 = 36740 M	
7	Width of available ROW on both sides	30m	
8	Side of NH (Left or Right side of NH towards increasing Chainage / Km direction	LHS - From Km 82.810 to Km 93.500 LHS - From Km 95.920 to Km 98.29 LHS - From Km 100.200 to Km 123.860	
9	Name of Highways Authority of NHAI/PWD/BRO	NHAI, PIU, Bareilly	
10	Highway Administration Address	The CGM (Tech) / Regional Officer, National Highways Authority of India, 2/248, Vishal Khand, GomtiNager, Lucknow – 226010 (U.P.)	


लुषार सिंह
उप प्रबन्धक (तक०)
भारतीय राष्ट्रीय राजमार्ग प्राधिकरण
परियोजना कार्यान्वयन इकाई, बरेली


परियोजना निदेशक
भारतीय राष्ट्रीय राजमार्ग प्राधिकरण
परियोजना कार्यान्वयन इकाई, बरेली (उ०प्र०)


धरमपाल गुप्ता
DHARAM PAL GUPTA
महाप्रबंधक-परियोजना
General Manager-Projects

CHECK-LIST

Annexure-1

Guidelines for Project Directors for processing the proposal of laying gas pipeline with optical fiber cable by private parties in the land along National Highways vested with NHAI.

Relevant circulars

- Ministry Circular No. RW/NH-33044/17/2000-S&R dated 29.09.2000
- NHAI's circular No. NHAI/OEC/2k/Vol II dated 7.11.2000, which includes the comprehensive guideline and draft license agreement for laying of OFC cable by private party in the land along National Highway vested with NHAI.
- Ministry's circular No. RW/NH-33044/27/2015-S&R(R) dated 22.11.2016. It is regarding the modification of previous Ministry's circular enhancing the amount of Performance Bank Guarantee and Charges for granting license for use of highway land.


Check list for getting approval for laying of optical fiber cables on NH land

S. No.	Item	Information/Status	Remarks
1	General Information	Hindustan Petroleum Corporation Limited intends to lay a 6" dia natural gas pipeline for city gas distribution project in the Geographical Area (GA 10.45) of Shahjahanpur & Budaun district of Uttar Pradesh state	
1.1	Name and Address of the Applicant	Hindustan Petroleum Corporation Limited, CGD Project, 1st floor, S.A. 72/79, D.D Puram, Bareilly, Uttar Pradesh-243122.	
1.2	National Highway Number	NH-731	
1.3	State	Uttar Pradesh	



सुषार सिंह

उप प्रबन्धक (तक०)

भारतीय राष्ट्रीय राजमार्ग प्राधिकरण
परियोजना कार्यान्वयन इकाई, बरेली



धर्मपाल गुप्ता
DHARAM PAL GUPTA
महाप्रबंधक-परियोजना
General Manager-Projects


५) परियोजना निदेशक
भारतीय राष्ट्रीय राजमार्ग प्राधिकरण
परियोजना कार्यान्वयन इकाई, बरेली (उ०प्र०)

CHECK-LIST

1.4	Location	<p>1. From Km 82.810 in Pitrala village of Powaya Tehsil in Shahjahanpur District up to Km 93.500 in Shahjahanpur Cantt. village of Shahjahanpur Tehsil & District.</p> <p>2. From Km 95.920 at College Road Jn. near Zilla Panchayat office of Shahjahanpur Tehsil & District to Km 98.290 at SH 93 Jn., (Hathora Chaura) in Rasulpur village of Shahjahanpur Tehsil & District.</p> <p>3. Crossing at Km 98.290 at SH 93 Jn., (Hathora Chaura) Shahjahanpur Tehsil & District.</p> <p>4. From Km 100.200 at NH 30 Jn in Mirsipur village of Shahjahanpur Tehsil & District to Km 123.860 in Shahabad Dehat village of Shahabad Tehsil of Hardoi District.</p>	
1.5	(Chainage in Km)	<p>1. Parallel From Km 82.810 to Km 93.500</p> <p>2. Parallel From Km 95.920 to Km 98.290</p> <p>3. Crossing at Km 98.290</p> <p>4. Parallel From Km 100.200 to Km 123.860</p>	
1.6	Length in Meters	10690 + 2370 + 20 + 23660 = 36740 M	
1.7	Width of available ROW	30 / 50 M	
	(a) Left side from center line towards increasing chainage/km direction	From Km 82.810 to Km 93.500, From Km 95.920 to Km 98.29, From Km 100.200 to Km 123.860 as per Drawing attached	
	(b) Right side from center line towards increasing chainage/km direction		
1.8	Proposal to lay the steel pipeline with OFC cable		
	(a) Left side from center line towards increasing chainage/km direction	From Km 82.810 to Km 93.500, From Km 95.920 to Km 98.29, From Km 100.200 to Km 123.860 as per Drawing attached	

तुषार सिंह
उप प्रबन्धक (तक०)
भारतीय राष्ट्रीय राजमार्ग प्राधिकरण
परियोजना कार्यान्वयन इकाई, बरेली

परियोजना निदेशक
भारतीय राष्ट्रीय राजमार्ग प्राधिकरण
परियोजना कार्यान्वयन इकाई, बरेली (उ०प्र०)

धर्मपाल गुप्ता
DHARAM PAL GUPTA
महाप्रबन्धक-परियोजना
General Manager-Projects

CHECK-LIST

	(b) Right side from center line towards increasing chainage/km direction		
1.9	Proposal to acquire land	NA	
	(a) Left side from center line	NA	
	(b) Right side from center line	NA	
1.10	Whether proposal is in the same side where land is not to be acquired	Yes	
	If not then where to lay the pipeline with cable	NA	
1.11	Details of already laid services, if any, along the proposed route	-	
1.12	Number of lanes (2 / 4 / 6 / 8 lanes) existing	2 / 4 lanes	
1.13	Proposed Number of lanes (2 lane with paved shoulders/4/6/8 lanes)	4 lanes	
1.14	Service road existing or not	NO	
	If yes then which side		
	(a) Left side from center line		
	(b) Right side from center line		
1.15	Proposed Service Road	NA	
	(a) Left side from center Line		
	(b) Right side from center line		
1.16	Whether proposal to lay pipeline with OFC is after the service road or between the service road and main carriageway	NA	
1.17	The permission for laying OFC shall be considered for approval/rejection	Yes	
	(i) Where the ROW is more than 45 m then the duct cable shall be laid at the edge of right of way within the utility corridor of 2m width, duly keeping in view the future widening.	NA	

तुषार सिंह

उप प्रबन्धक (तक०)

भारतीय राष्ट्रीय राजमार्ग प्राधिकरण
परियोजना कार्यान्वयन इकाई, बरेली

परियोजना निदेशक

भारतीय राष्ट्रीय राजमार्ग प्राधिकरण
परि ना कार्यान्वयन इकाई, बरेली (ग्र०)

धर्मपाल गुप्ता

DHARAM PAL GUPTA
महाप्रबन्धक-परियोजना
General Manager-Projects

CHECK-LIST

	(ii) where land is yet to be acquired for 4 laning and the position of new carriageway has been decided then the cable shall be laid at the edge of right of way within the utility corridor	NA	
	of 2m width, on that side of existing carriageway where extra land is not proposed to be acquired for 4-laning.		
	(iii) Where the widening plan for 4-laning is not yet decided and available ROW is around 30m or less, a judicious decision would need to be taken for permitting the laying of cable/duct. This could be within 1.5m to 2m of utility corridor at the edge of existing ROW, duly keeping in view the possible widening plans.	NA	
	(iv) Where ROW is restricted and adequate only to accommodate the carriageway, central verge, shoulders and drains (e.g. highways in cutting through hilly/rolling terrain), the cable shall be laid clear of the drain.	NA	
	(v) Where land strip for utility corridor cannot be conveniently earmarked (available ROW restricted to the toe of the embankment) for laying of cable/ducts, the permission may be refused.	NA	
1.18	No. of applicants on the same stretch	NA	
1.19	Whether the case of multiple licenses	NO	

तुषार सिंह

उप प्रबंधक (नक०)

भारतीय राष्ट्रीय राजमार्ग प्राधिकरण
परियोजना कार्यान्वयन इकाई, बरेली

परियोजना निदेशक
भारतीय राष्ट्रीय राजमार्ग प्राधिकरण
परियोजना कार्यान्वयन इकाई, बरेली (उ०प्र०)

धर्मपाल गुप्ता
DHARAM PAL GUPTA
महाप्रबंधक-परियोजना
General Manager-Projects

CHECK-LIST

1.20	If so furnish a joint implementation programmer to lay their respective ducts within stipulated time frame.	NA	
1.21	If crossings of the road involved If Yes it shall only be through trench-less technology	Yes	
2.	Document/Drawings enclosed with the proposal	Yes, Enclosed	
2.1	Cross section showing the size of trench for open trenching method (Is it normal size of 1.2m (Min.) deep x 0.42m wide) Should not be greater than 1.2m in width in multiple ducts.	Yes, Enclosed	
2.2	Cross section showing the size of pit and location of pipeline with OFC for HDD method	Yes, Enclosed	
2.3	Strip plan/Route Plan showing the Pipeline with OFC, Chainage, width of ROW, distance of proposed, cable from the edge of ROW, important mile stone, intersections, cross drainage works etc.	Yes, Enclosed	
2.4	Methodology for laying of Pipe Line with OFC		
2.4.1	Open trenching method. If yes, Methodology of refilling of trench	Yes	
2.4.2	Horizontal Directional Drilling (HDD) Method	Yes	
2.4.3	Laying OFC Through CD Works and Method of laying (Whether to be hung outside parapet)	NA	
3.	Draft license Agreement signed by two witnesses	Yes	
4.1	Performance Bank Guarantee	Yes	
4.2	Confirmation of BG has been obtained as per NHAI guidelines	BG shall be submitted as per NHAI Guidelines	

नुषार सिंह

उप प्रबंधक (नकद)

भारतीय राष्ट्रीय राजमार्ग प्राधिकरण
परियोजना कार्यान्वयन इकाई, बरेली

परियोजना निदेशक

भारतीय राष्ट्रीय राजमार्ग प्राधिकरण
परियोजना कार्यान्वयन इकाई, बरेली (उ०प्र०)

धर्मपाल गुप्ता

DHARAM PAL GUPTA

महाप्रबंधक-परियोजना
General Manager-Projects

CHECK-LIST

5	Affidavit/ Undertaking from the Applicant for		
5.1	Not to Damage to other utility, if damaged then to pay the losses either to NHAI or to the concerned agency.	Yes ; Enclosed	
5.2	Renewal of Bank Guarantee	Yes ; Enclosed	
5.3	Confirming all standard condition of NHAI's guideline	Yes ; Enclosed	
5.4	Shifting of OFC as and when required by NHAI	Yes ; Enclosed	
5.5	Shifting due to 6 lanning / widening of NH	Yes ; Enclosed	
5.6	Indemnity against all damages and claims clause (xxiv)	Yes ; Enclosed	
5.7	Traffic movement during laying of OFC to be managed by the applicant	Yes ; Enclosed	
5.8	If any claim is raised by the Concessionaries then the same has to be paid by the applicant	Yes ; Enclosed	
5.9	Certificate for 6-lanning from the applicant in following format "We do undertake that I will relocate service road/approach road/utilities at my own cost notwithstanding the permission granted within such time as will be stipulated by NHAI" for future six-lanning or any other development."	Yes ; Enclosed	
6.	Power of Attorney in favour of authorized signatory	Yes ; Enclosed	
7.	Copy of DOT license	N/A	
8.	Certificate from the Project Director		

तुषार सिंह

उप प्रबन्धक (तक०)

भारतीय राष्ट्रीय राजमार्ग प्राधिकरण
परियोजना कार्यान्वयन इकाई, वरेली

परियोजना निदेशक
भारतीय राष्ट्रीय राजमार्ग प्राधिकरण
परि ना कार्यान्वयन इकाई, वरेली (तक०)

धर्मपाल गुप्ता
DHARAM PAL GUPTA
महाप्रबंधक-परियोजना
General Manager-Projects

CHECK-LIST

8.1	Certificate for confirming of all standard condition issued vide Ministry Circular No. RW/NH-33044/17/2000-S&R dated 29.9.2000 and NHA's guidelines	Undertaking Enclosed	
	issued vide No. NHA/OEC/2k/Vol II dated 7.11.2000 and Ministry's Circular No. RW/NH-33044/27/2015-S&R(R) dated 22.11.2016.		
8.2	Certificate for 6-lanning from PD in the following format.	Yes	
	(a) Where feasibility is available "I do certify that there will be no hindrance to proposed six-laning based on the feasibility report considering proposed structures at the said location. (b) In case feasibility report is not available "I do certify that sufficient ROW is available at site for accommodating proposed six-laning".	Yes ; Enclosed	
9.	The agreement fee of Rs. 1 shall be charged		
10.	If NH section proposed to be taken up by NHA on BOT basis – a clause is to be inserted in the agreement " <i>the permitted highway on which licensee has been granted the right lay Gas Pipeline /duct has also been granted as a right of way concessionaire under the concession agreement for up gradation of ----- section from Km. ----- to km -----of NH no. ----- on Build, Operate and Transfer basisand therefore the licensee shall honor same.</i>	Yes	

तुषार सिंह

उप प्रबन्धक (तक०)


भारतीय राष्ट्रीय राजमार्ग प्राधिकरण
परियोजना कार्यान्वयन इकाई, बरेली


परियोजना निदेशक
भारतीय राष्ट्रीय राजमार्ग प्राधिकरण
परिचं ना कार्यान्वयन इकाई, बरेली (उ०प्र०)

धर्मपाल गुप्ता
DHARAM PAL GUPTA
महाप्रबंधक-परियोजना
General Manager-Projects

CHECK-LIST

11.	Who will supervise the work of laying of pipeline with OFC	Hindustan Petroleum Corporation Limited	
12.	Who will ensure that the defects in road portion after laying of pipeline OFC are corrected and if not corrected then what action will be taken.	Hindustan Petroleum Corporation Limited	
13.	Who will pay the claims for damages done/disruption in working of Concessionaire if asked by the Concessionaire	Hindustan Petroleum Corporation Limited	
14.	A Certificate from PD that he will enter the proposed permission in the register of records of the permissions in the prescribed proforma (copy enclosed) issued vide Ministry Circular No. RW/NH-33044/27/2015-S&R(R) dated 22.11.2016.	Yes, Enclosed Annexure-III	
15.	If any previous approval is accorded for laying of cable then Photocopy of register of records of permissions accorded as maintained by PD (as per Ministry Circular No. RW/NH-33044/27/2015-S&R(R) dated 22.11.2016) as referred in para 13 above is enclosed or not.	No	


तुषार सिंह
 उप प्रबन्धक (तक)


परियोजना निदेशक
 भारतीय राष्ट्रीय राजमार्ग प्राधिकरण
 परियोजना कार्यान्वयन इकाई, बरेली (उ०प्र०)


धर्मपाल गुप्ता
DHARAM PAL GUPTA
 महाप्रबन्धक-परियोजना
 General Manager-Projects